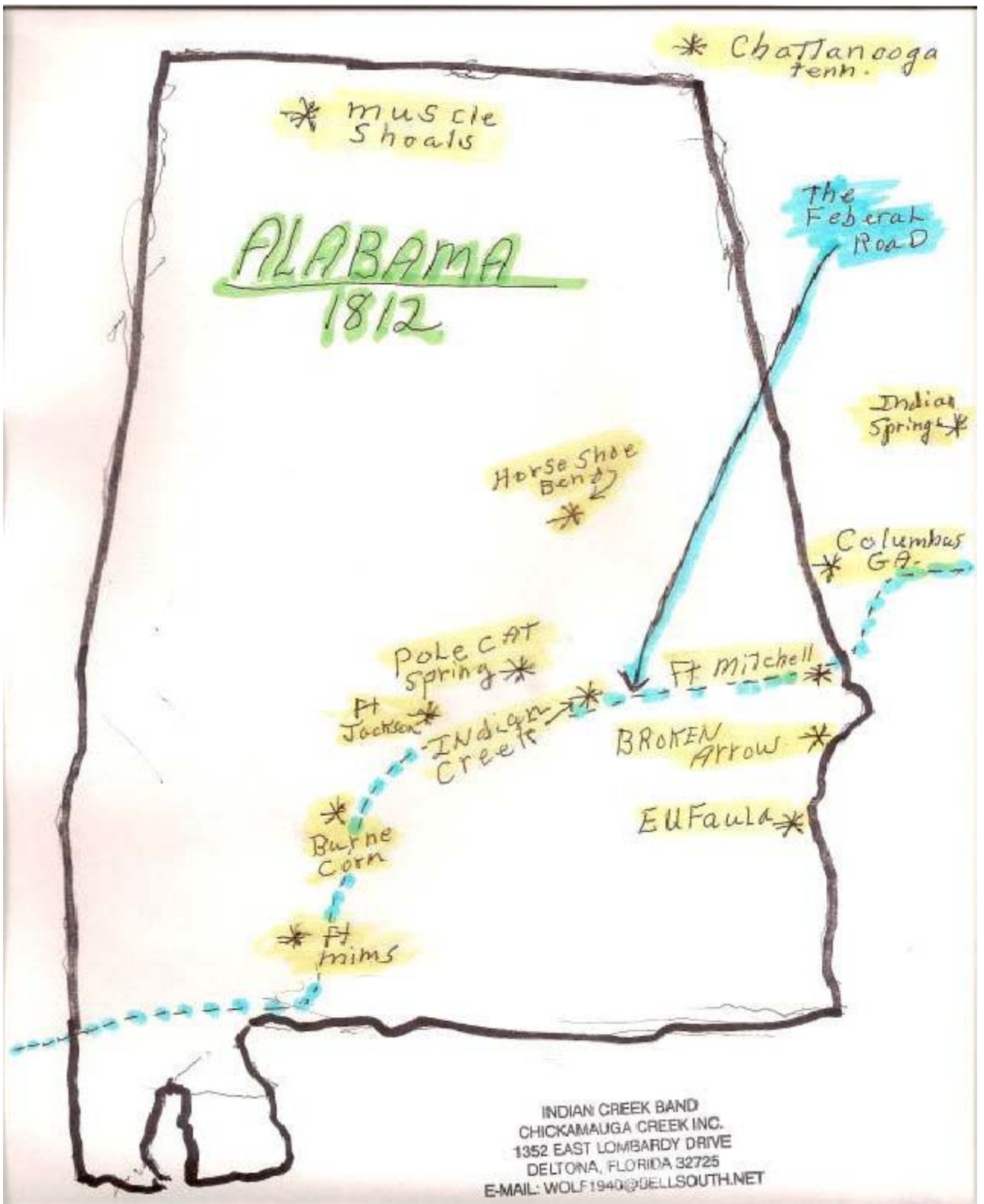


Historical Maps



ALABAMA
1812

* Chattanooga Tenn.

* Muscle Shoals

The Federal Road

* Indian Springs

Horse Shoe Bend
*

* Columbus GA.

* Pole Cat Spring

* Ft Mitchell

* Ft Jackson

* Broken Arrow

* Indian Creek

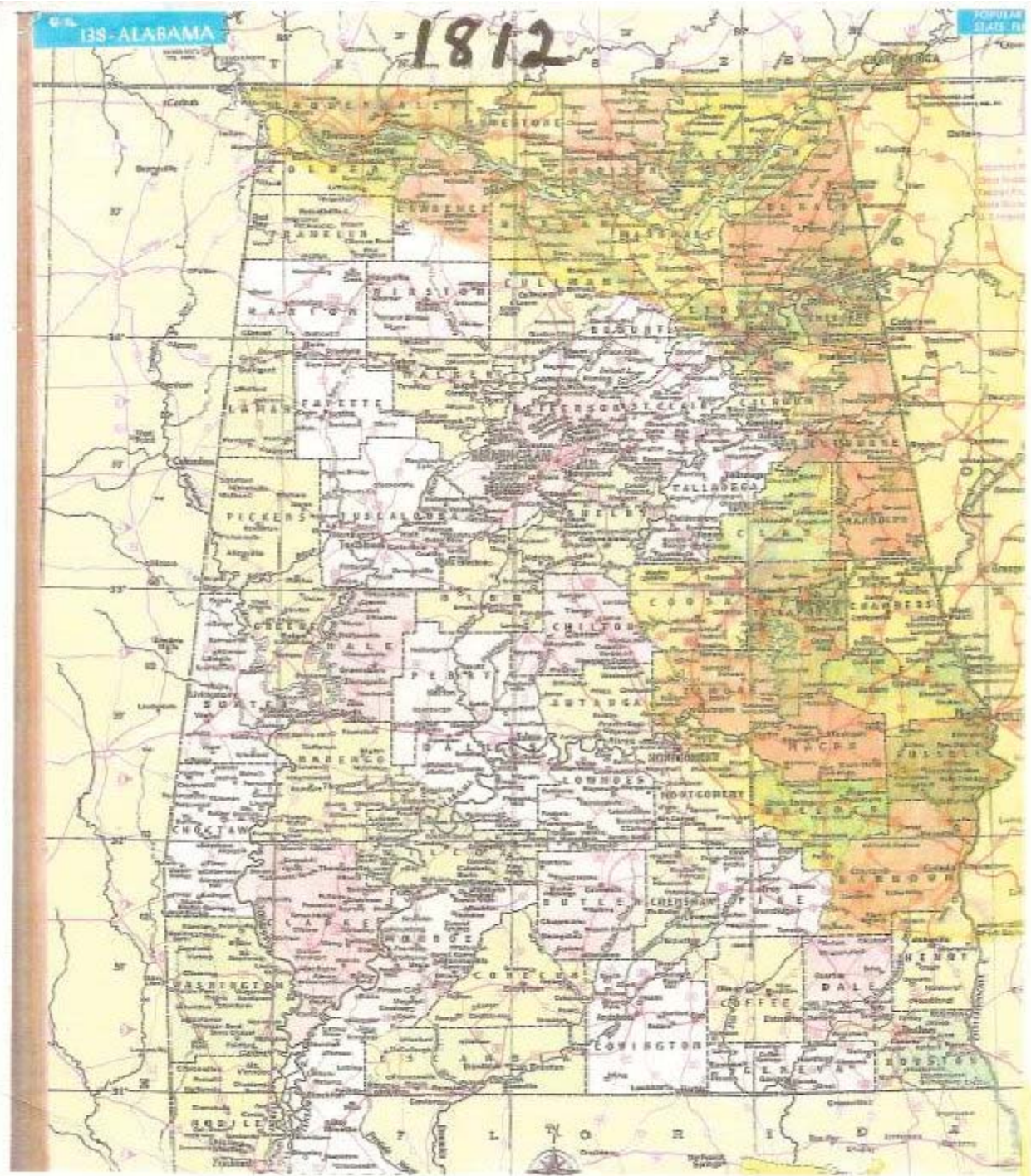
* EuFaula

* Burne Corn

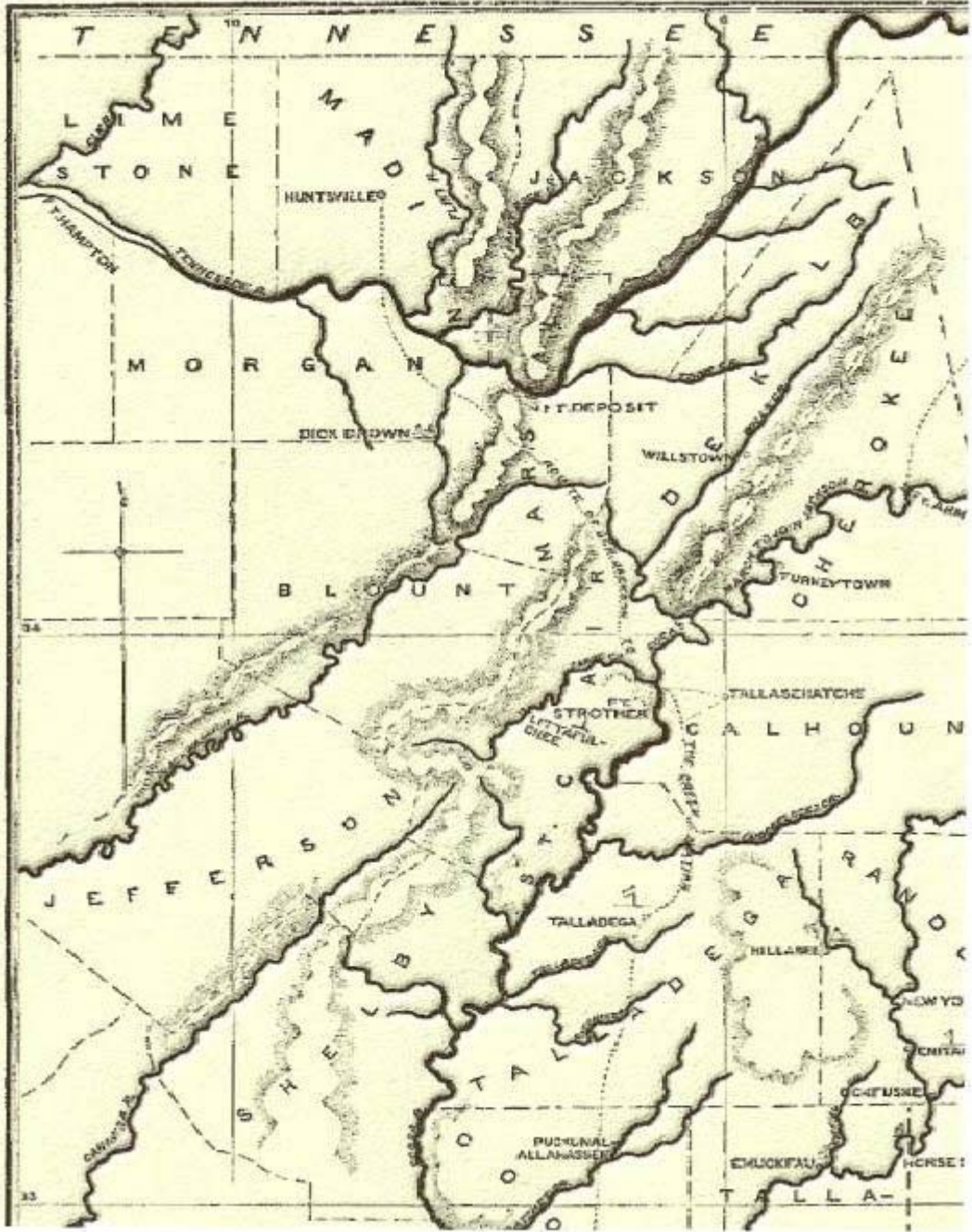
* Ft Mims

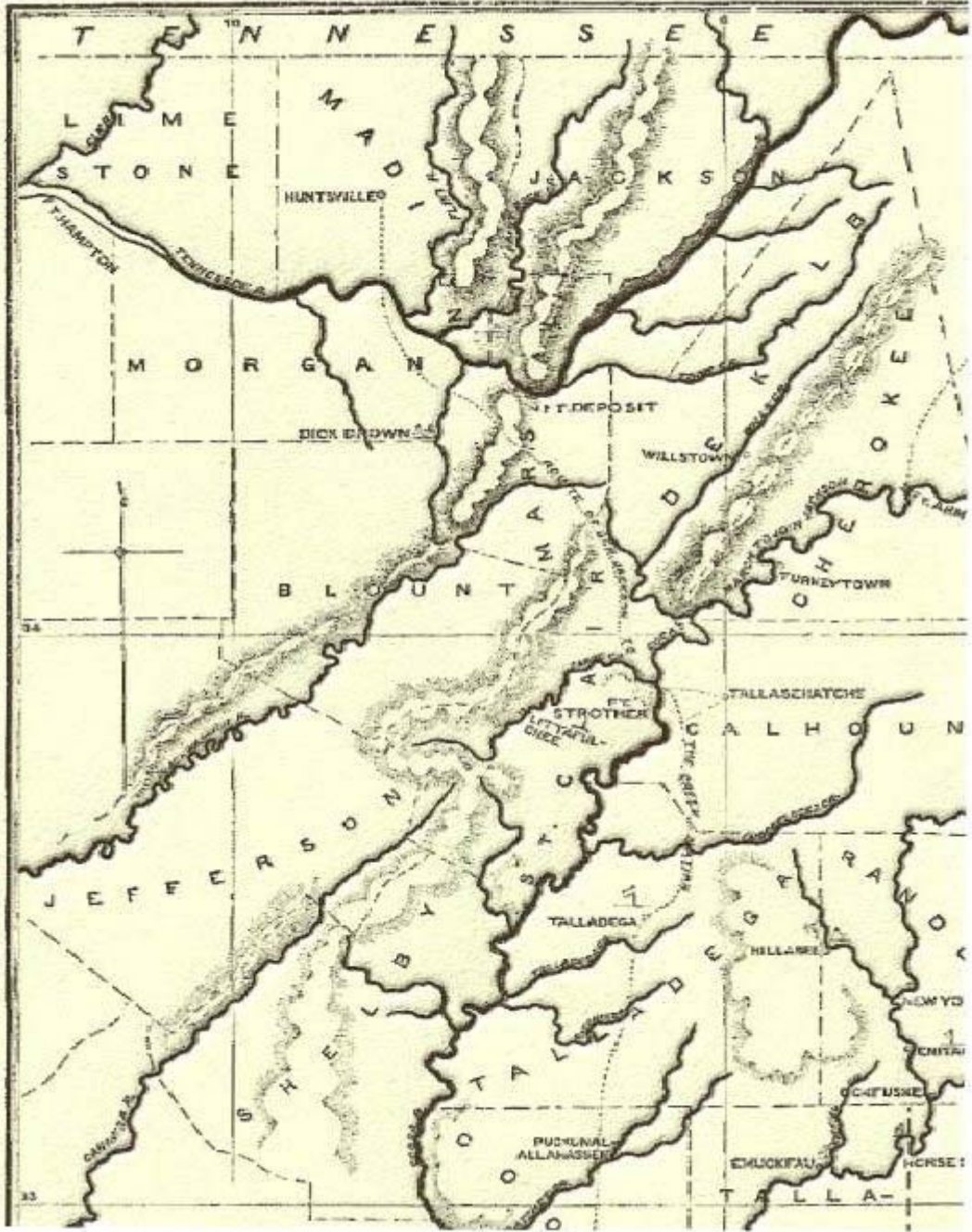
INDIAN CREEK BAND
CHICKAMAUGA CREEK INC.
1352 EAST LOMBARDY DRIVE
DELTONA, FLORIDA 32725
E-MAIL: WOLF1940@BELLSOUTH.NET







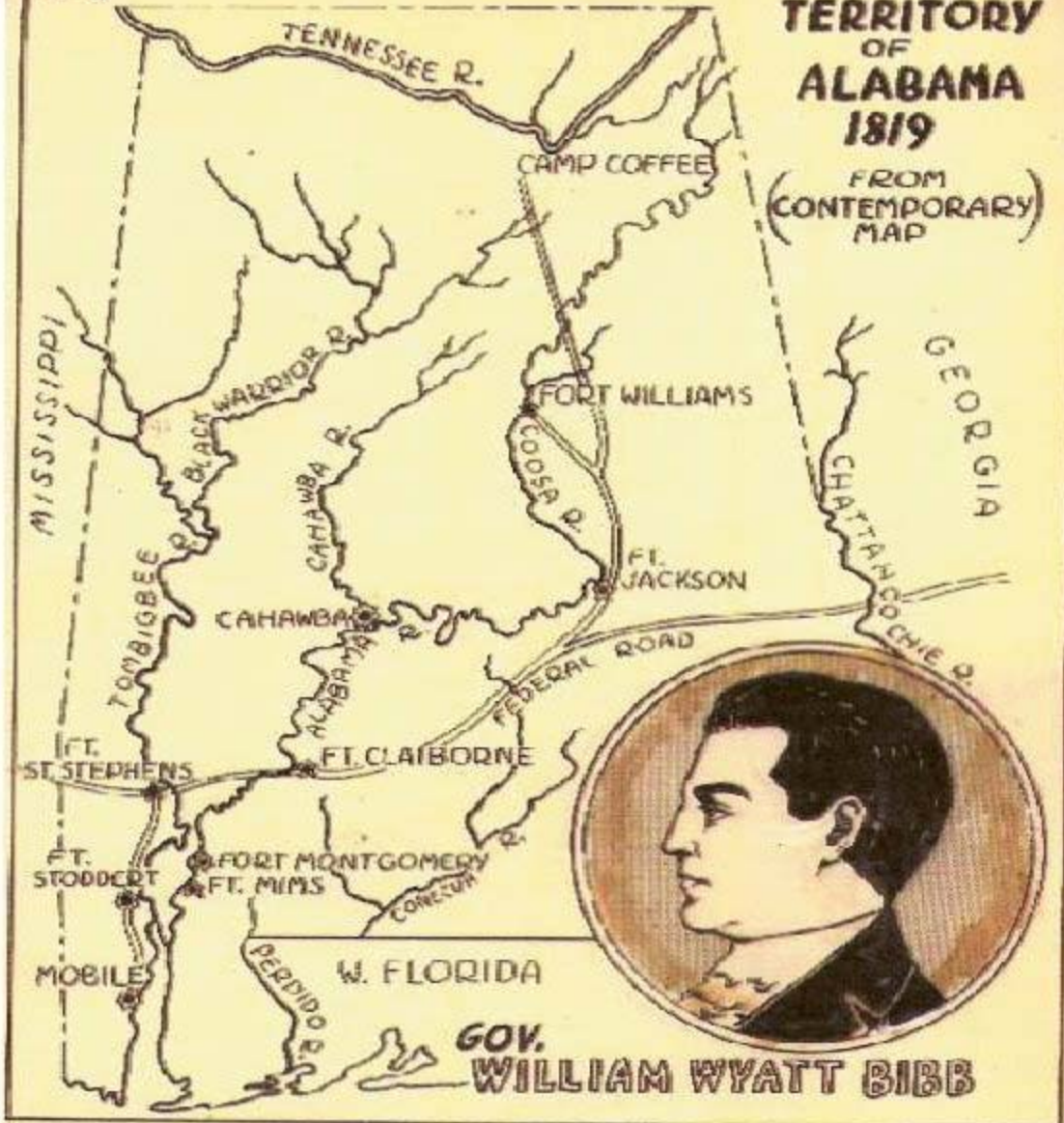




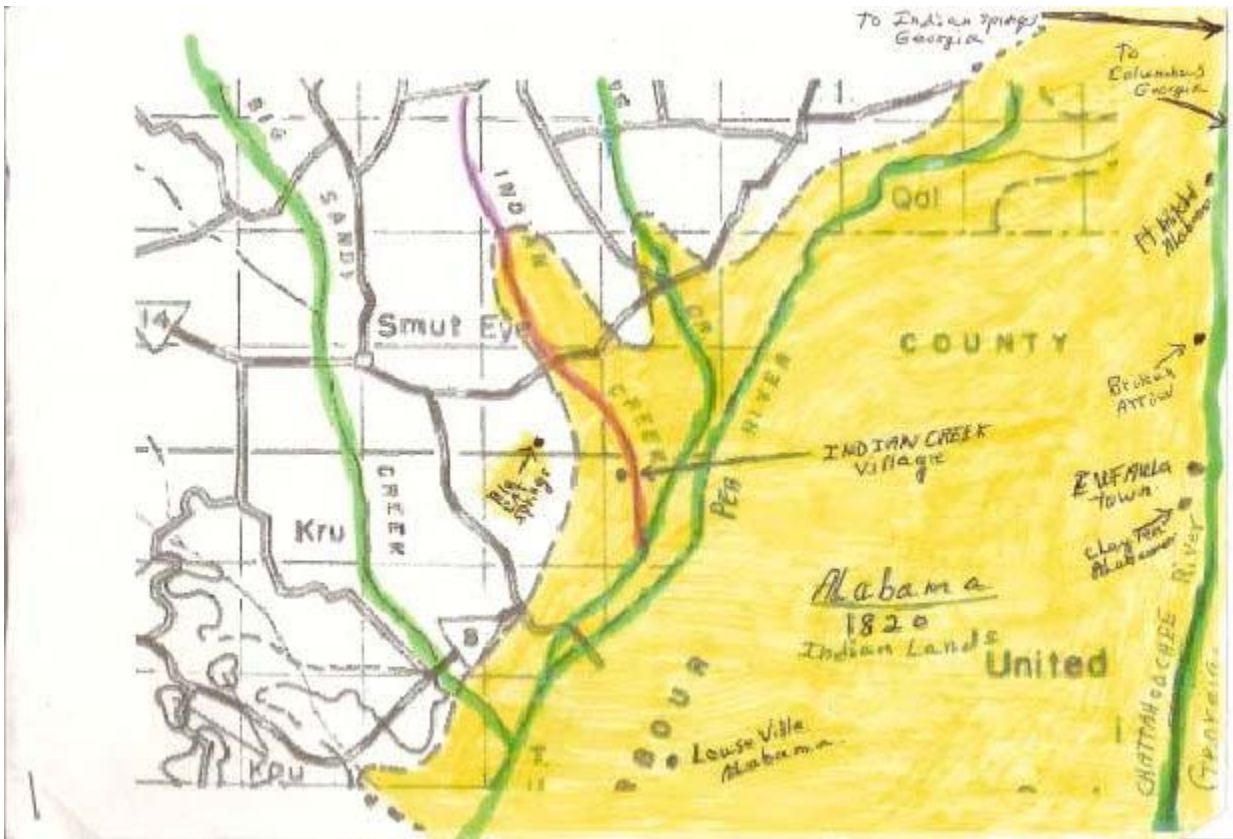
12-8

TERRITORY OF ALABAMA 1819

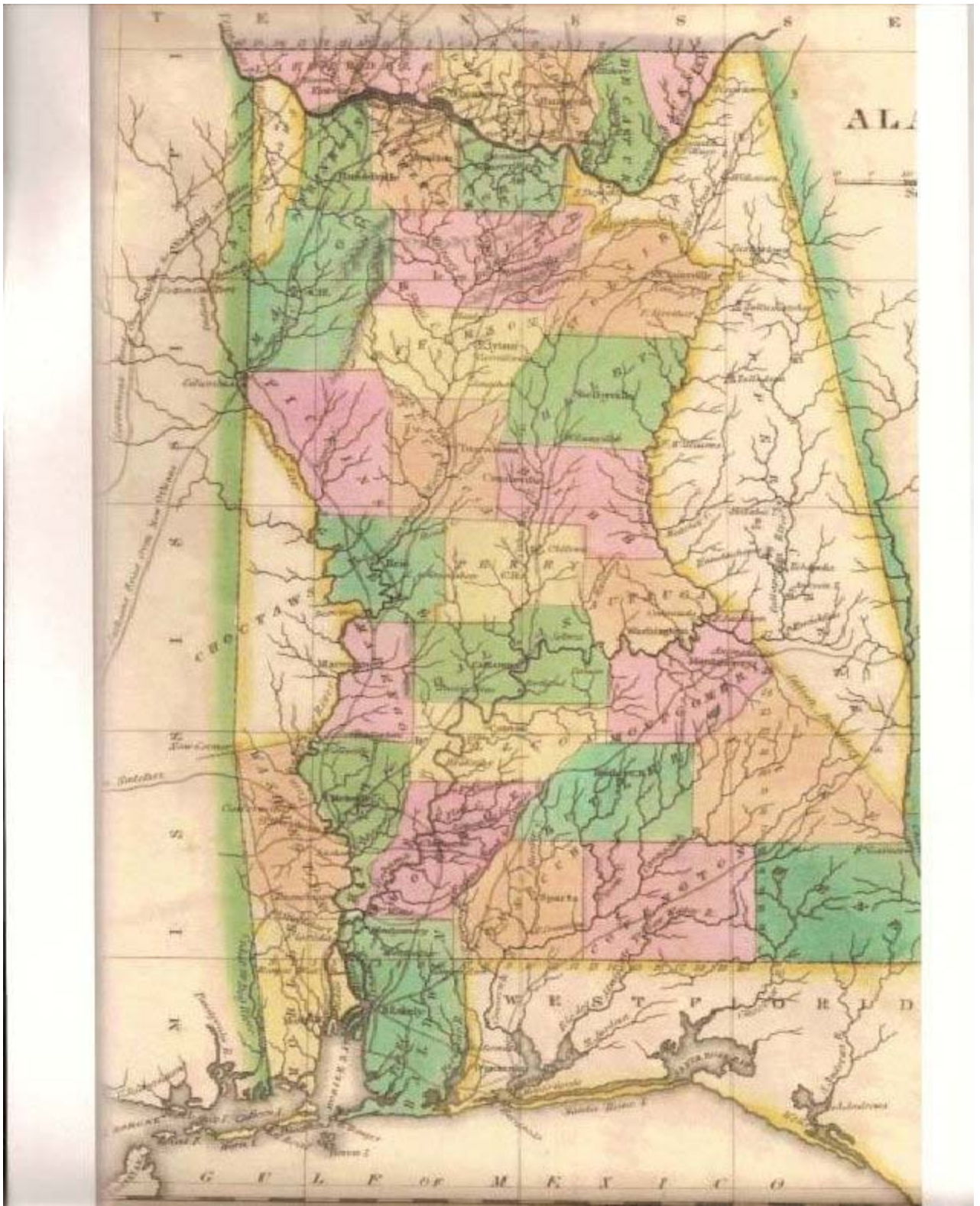
FROM CONTEMPORARY MAP

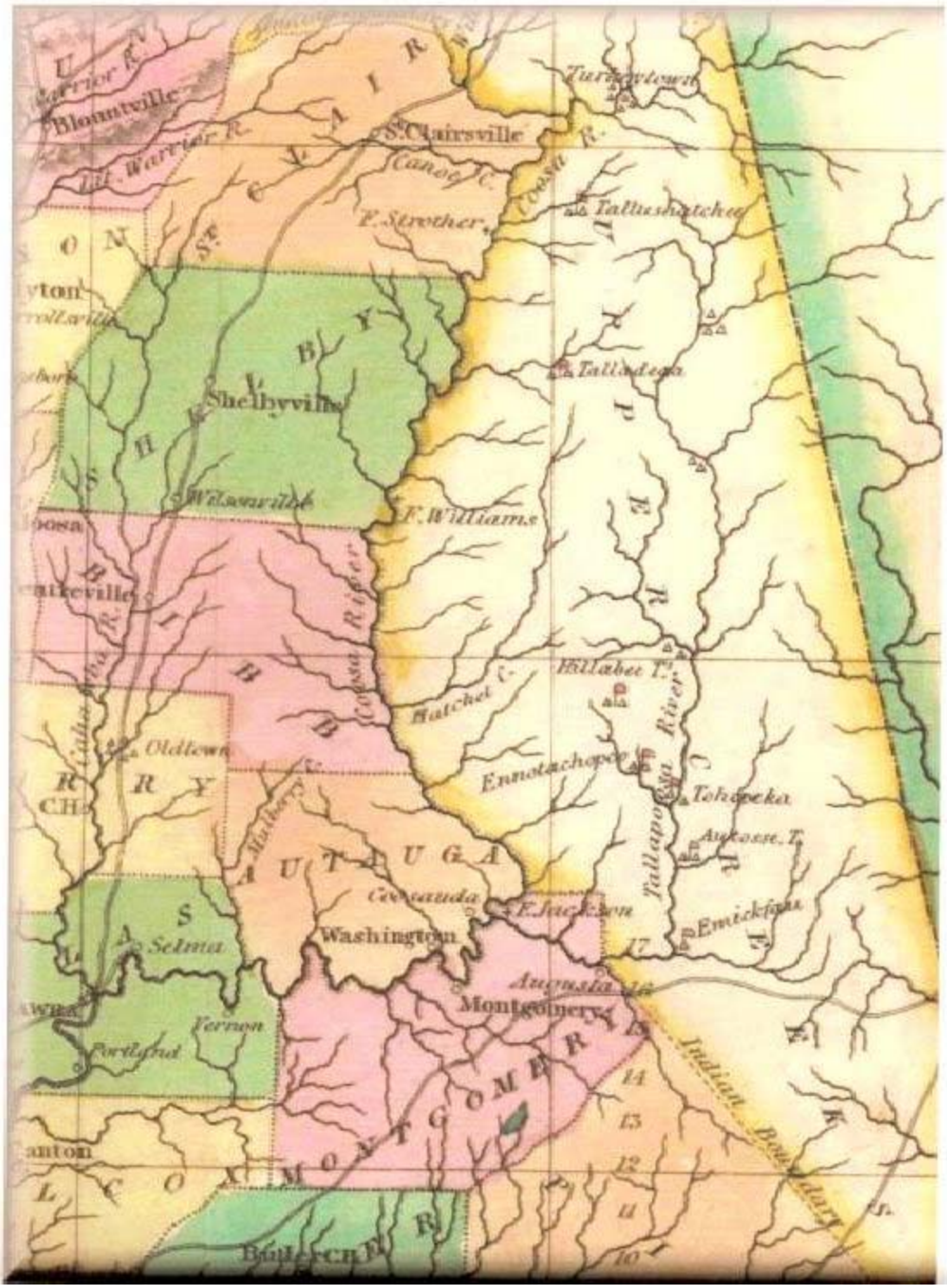


GOV. WILLIAM WYATT BIBB



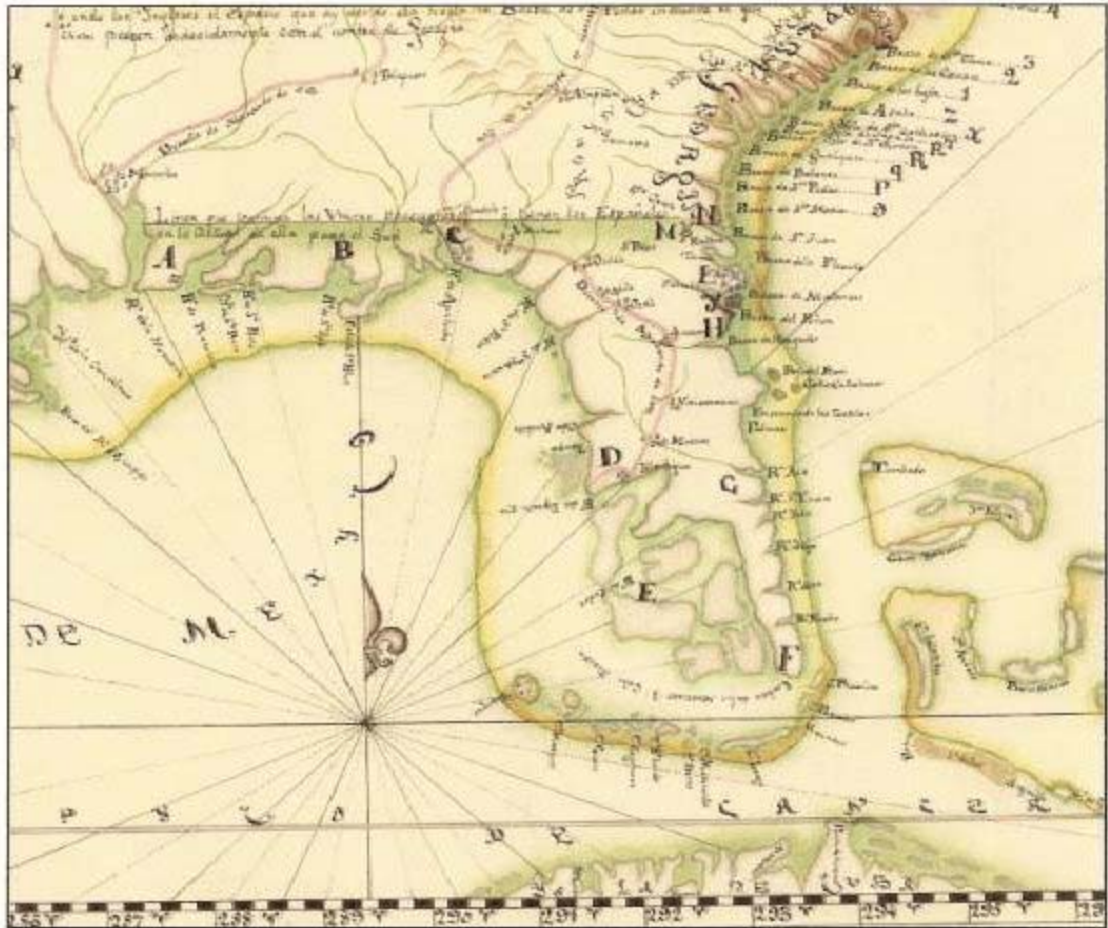








Map of Spanish Florida, 1670



A map created in 1914 showing Spanish territory in Florida as defined by a treaty made in 1670.

Map Credit: Courtesy of the Library of Congress, Geography and Map Division.

[Back](#) | [Next](#)

Exploring Florida

Map of Florida, 1694



1694, Amerique septentrionale divisée en ses principales parties / présenté a Monseigneur el Duc de Bourgogne par son tres-humb, et tres obeissa, seruiteur, H. Jaillot.
Map Credit: Courtesy of the Library of Congress, Geography and Map Division.